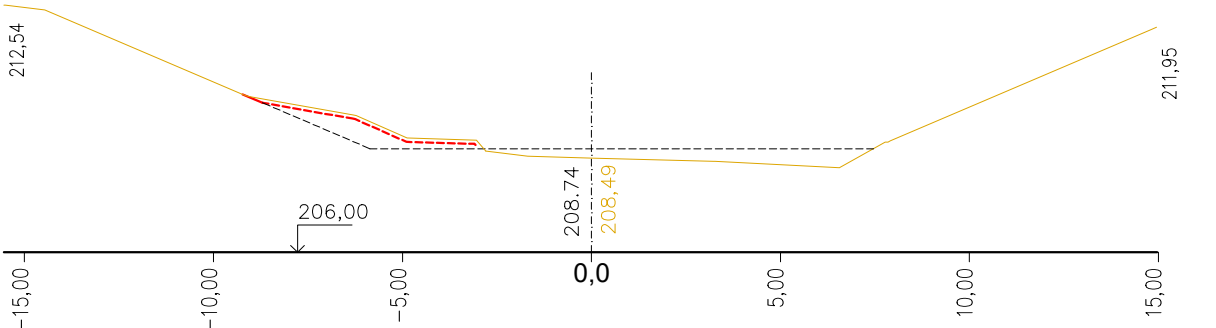
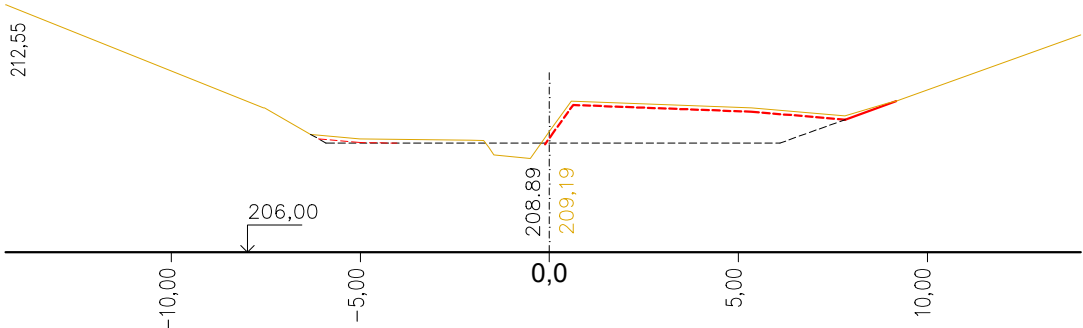


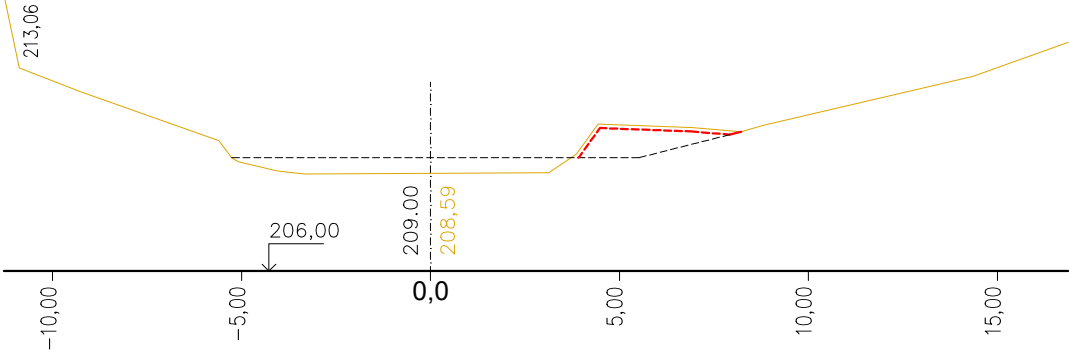
PP19 km 0,550



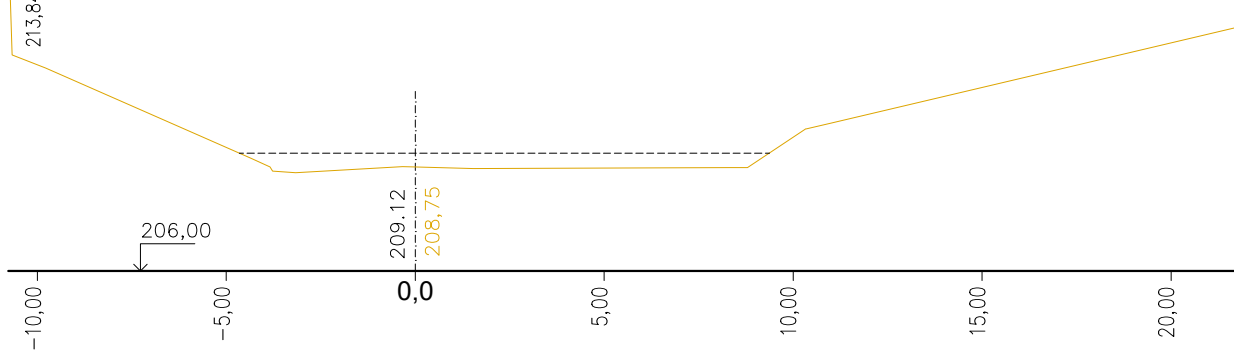
PP20 km 0,592



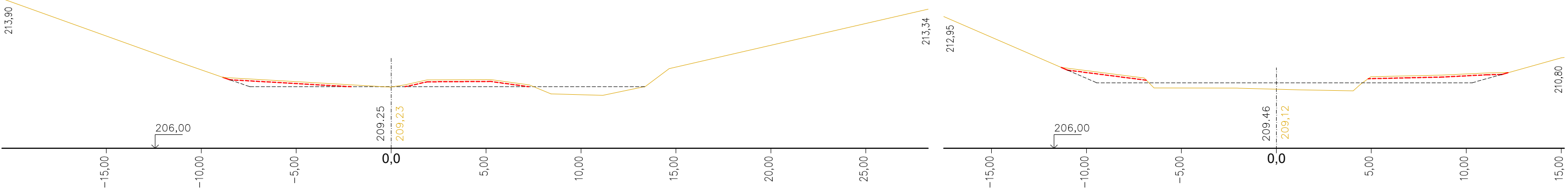
PP21 km 0,624



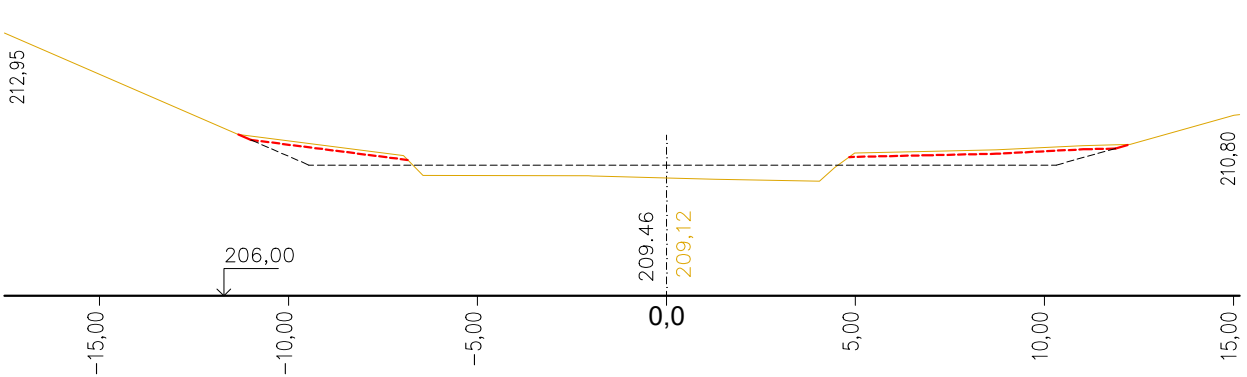
PP22 km 0,658



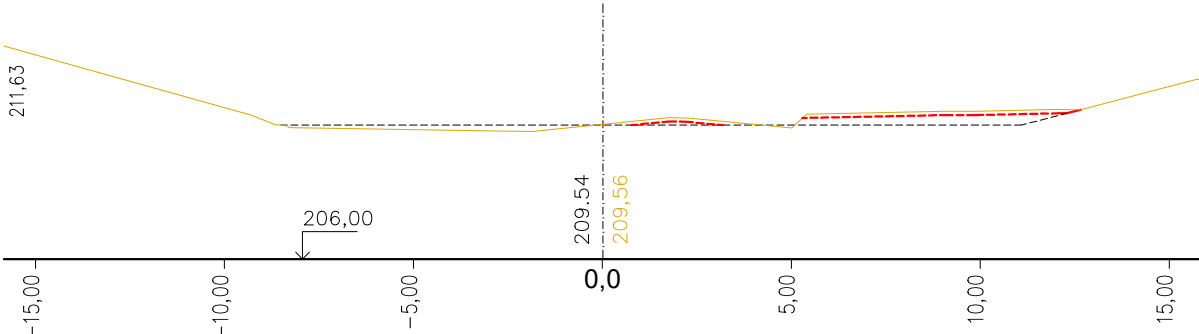
PP23 km 0,696



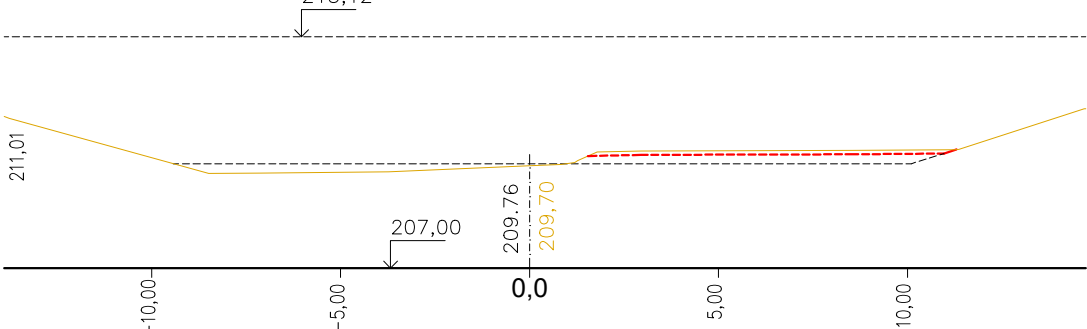
PP24 km 0,758



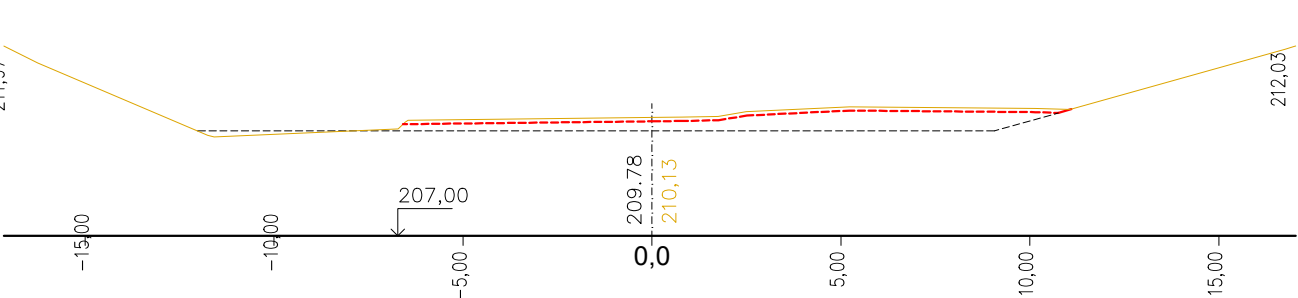
PP25 km 0,780



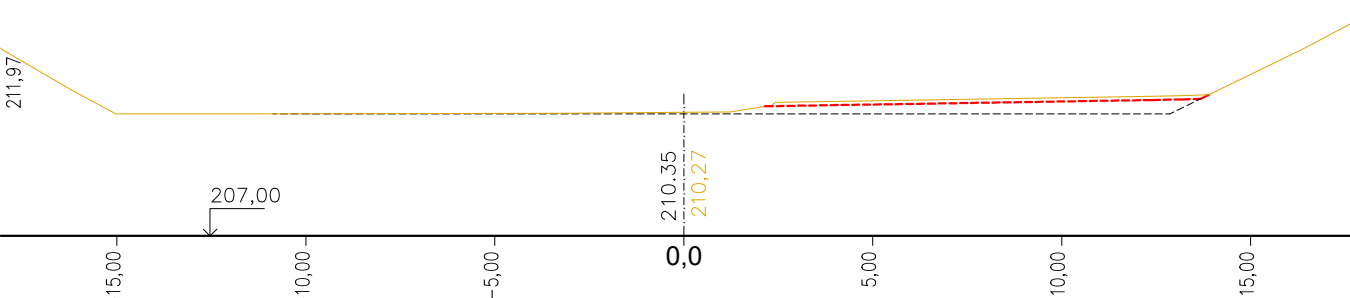
PP26 km 0,832



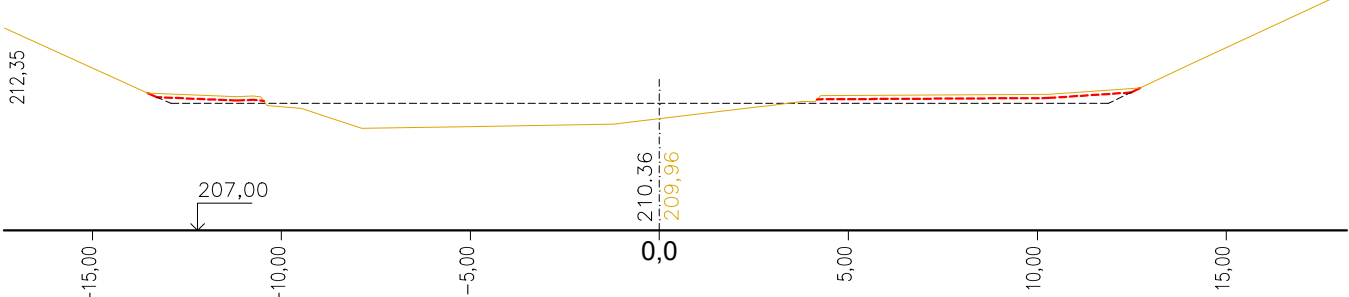
PP27 km 0,875



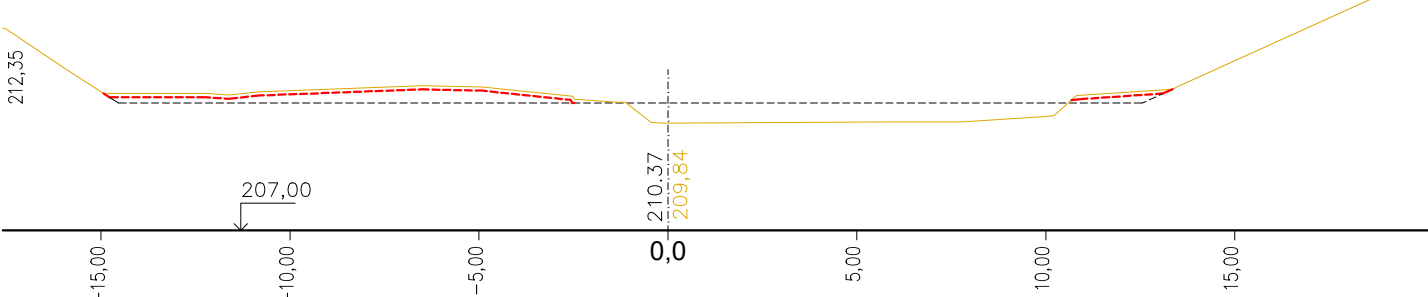
PP28 km 0,9085



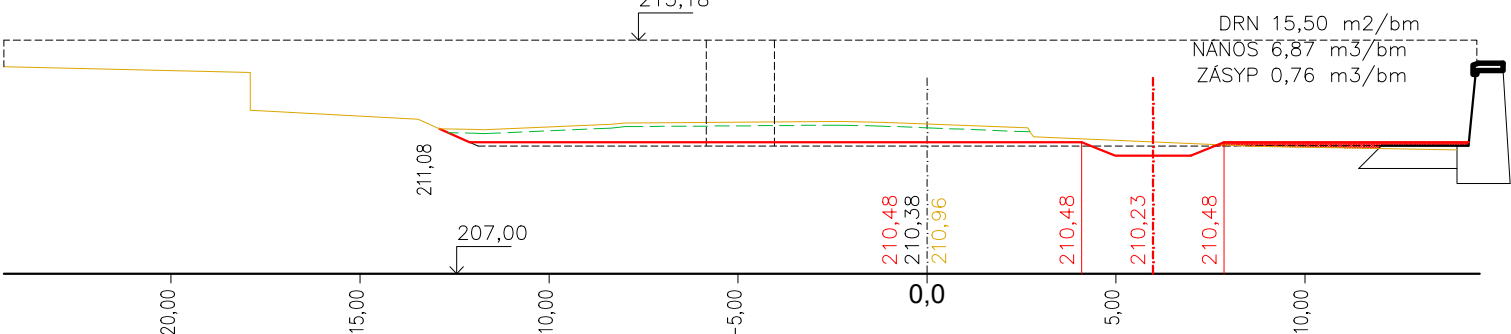
PP29 km 0,938



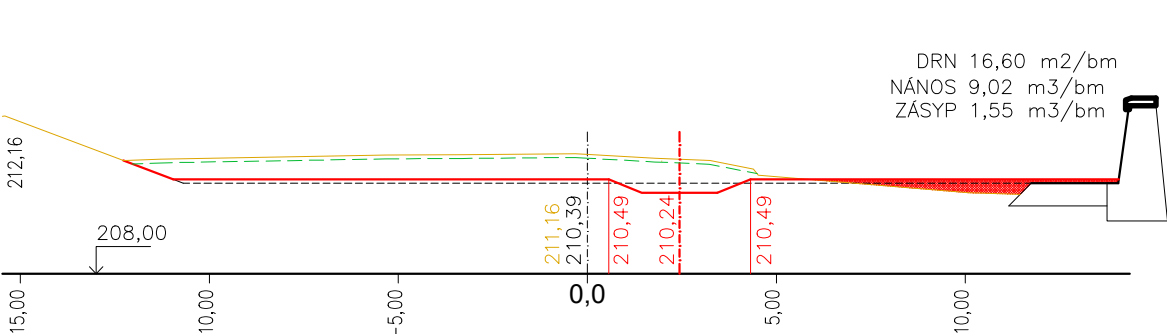
PP30 km 0,963



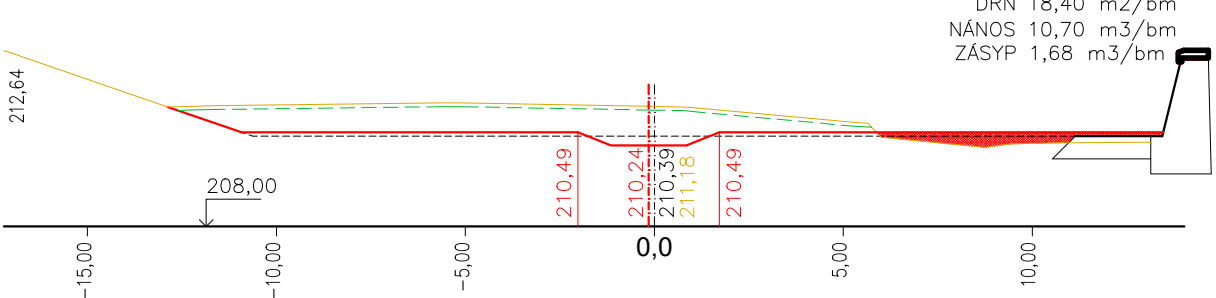
PP31 km 1,006



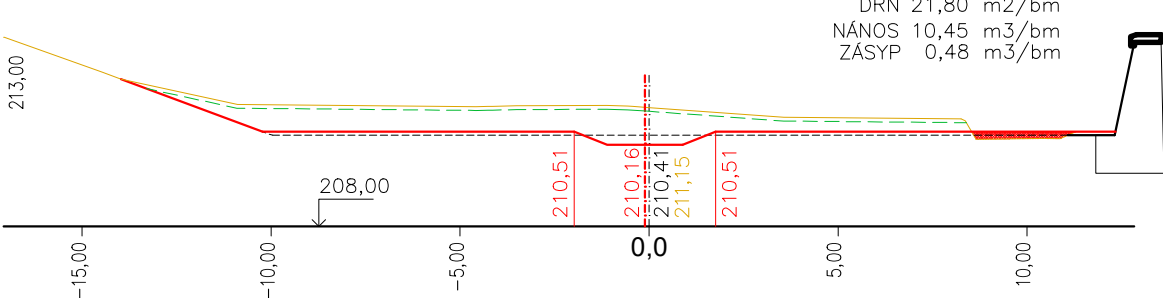
PP32 km 1,028



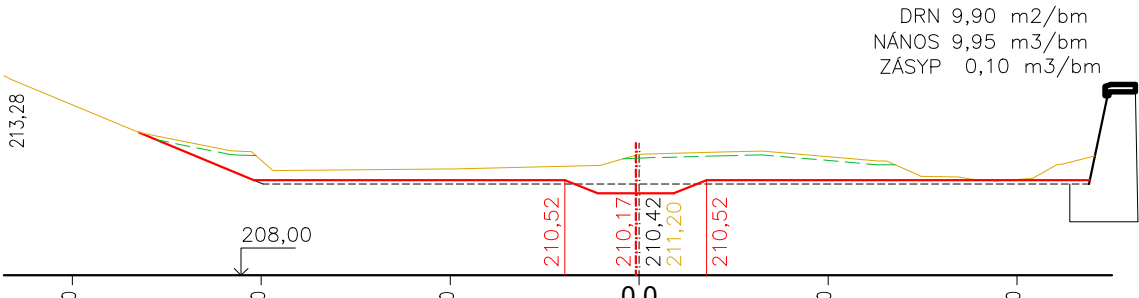
PP33 km 1,060



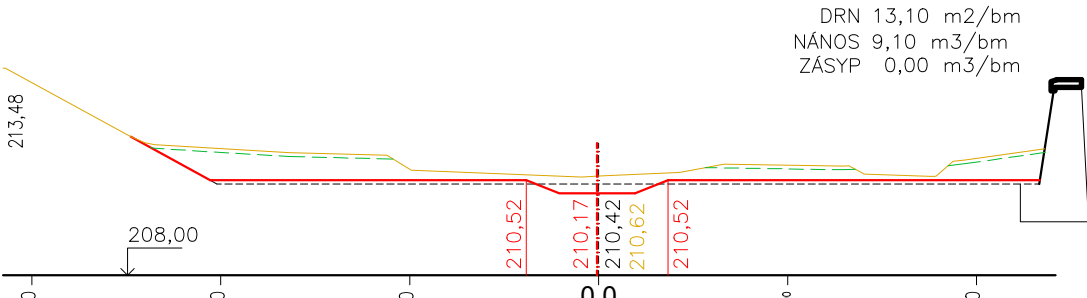
PP34 km 1,110



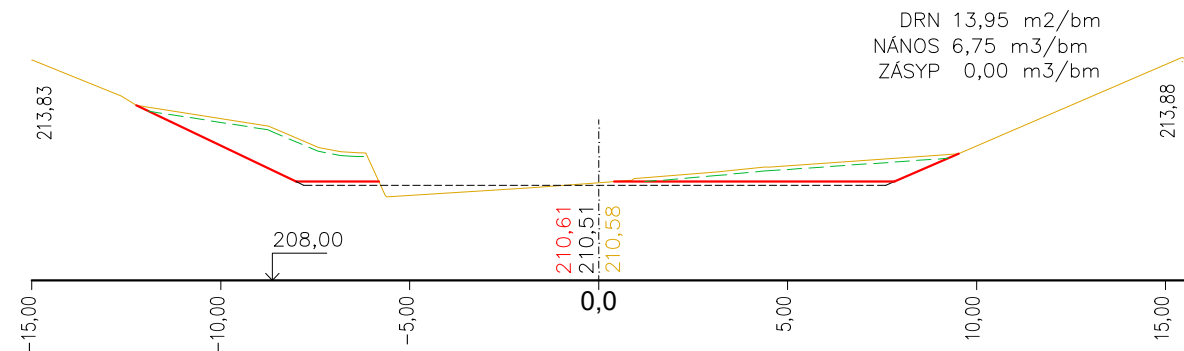
PP35 km 1,130


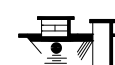


PP36 km 1,154



PP37 km 1,177



Zodpovědný pracovník	Vypracoval		 AQUA CENTRUM Břeclav s.r.o.	Kapusty 27, 690 06 Břeclav IČO 60710063, DIČ CZ60710063 tel.: 519 333 689, email: aqc@wo.cz	
Ing. Milan Bartolšic	Ing. Jan Varadinec				
Investor: Povodí Moravy, s.p., Dřevařská 11, 60200 Brno				Formát	
Akce:				Datum	srpen 2025
Bystřice, Olomouc, ř.km 0,000-1,170 - nánosy - projektová dokumentace DOKUMENTACE PRO PROVÁDĚNÍ STAVBY				Číslo stavby	
Příloha: PRACOVNÍ PŘÍČNÉ ŘEZY PP19 – PP37			Měřítko 1:200	Číslo přílohy D.1.1.3.3	